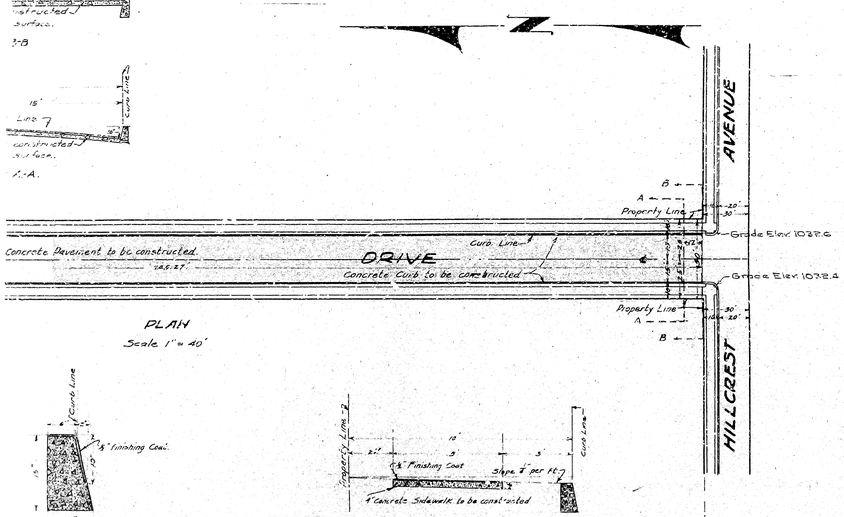

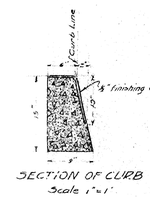

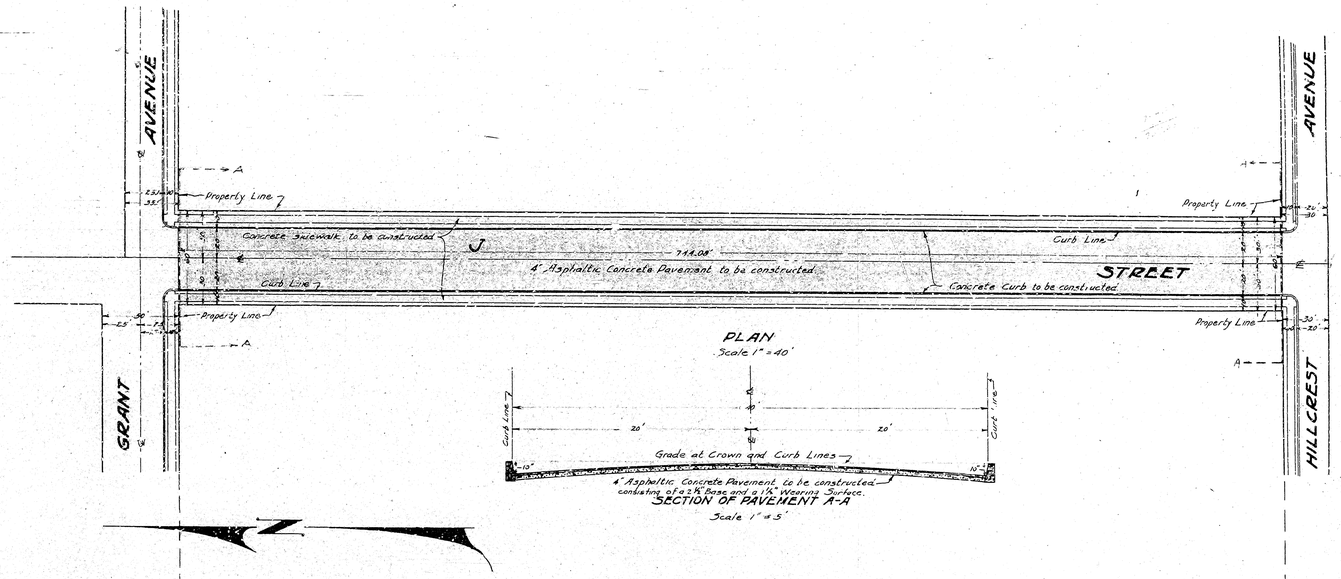

FILED
AUG 24 1925
City Engineer

PART No. 2
SHEET No. 3
PLAN No. 830
FOR
IMPROVEMENT
OF
MARYESS DRIVE & J STREET

See sheet No. 1 for legend

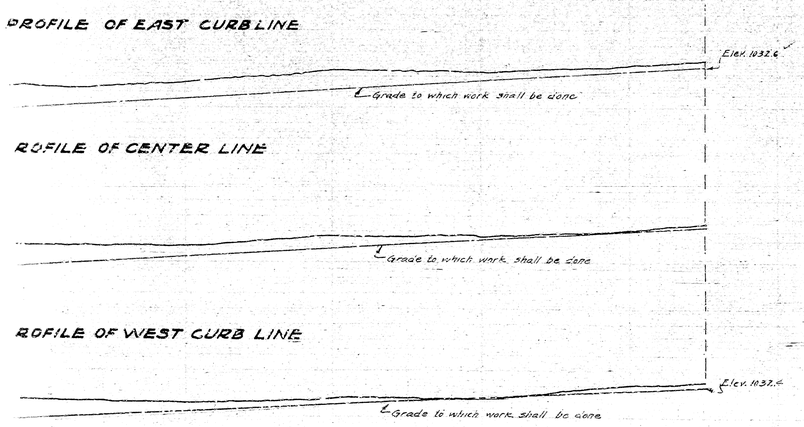

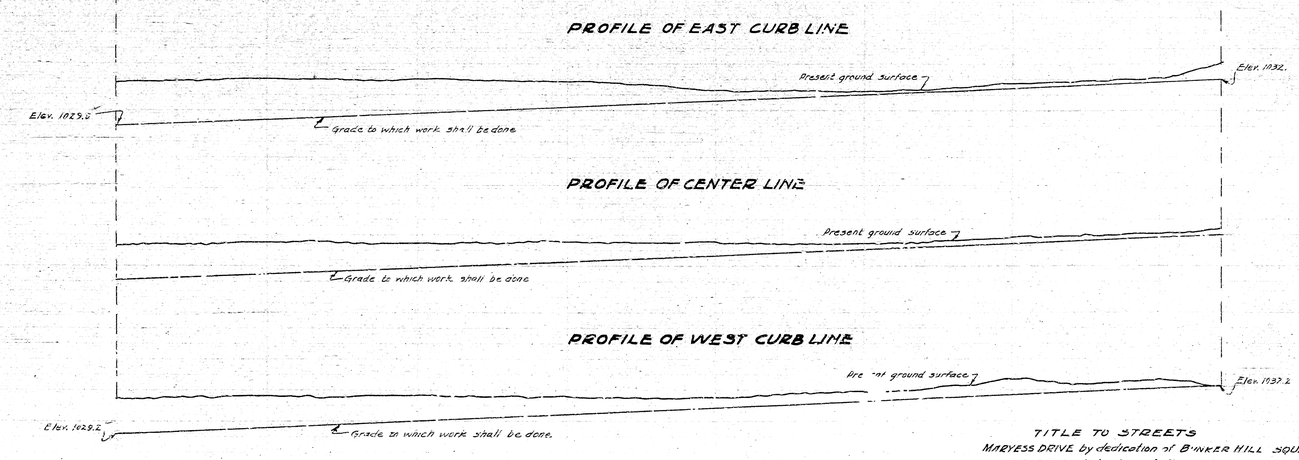

PROFILES
Black Lines show present ground surface
Red lines show grade to which work shall be done.
Scale { Horizontal 1" = 40'
Vertical 1" = 4'

Note:- All elevations shown in Red figures are in feet and are above a plane which is 1045.28 feet below the City Bench Mark as established by Ordinance No. 363 of the City of San Bernardino, California.

TITLE TO STREETS
MARYESS DRIVE by dedication of BUNKER HILL SQUARE No 2
J STREET by dedication of BUNKER HILL SQUARE No 2

GRADE
Grade of MARYESS DRIVE established 10-5-25 Ordinance No 1257
Grade of J STREET established 7/6/25 Ordinance No 1231

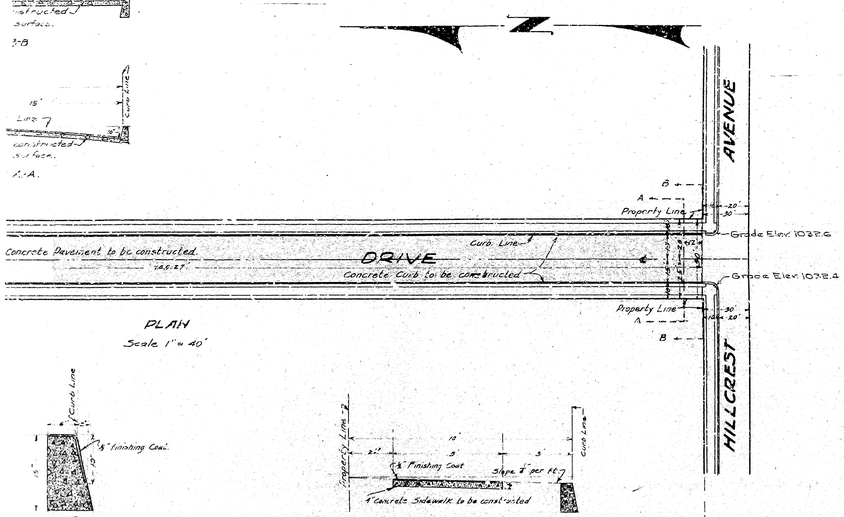

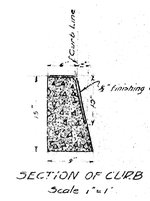

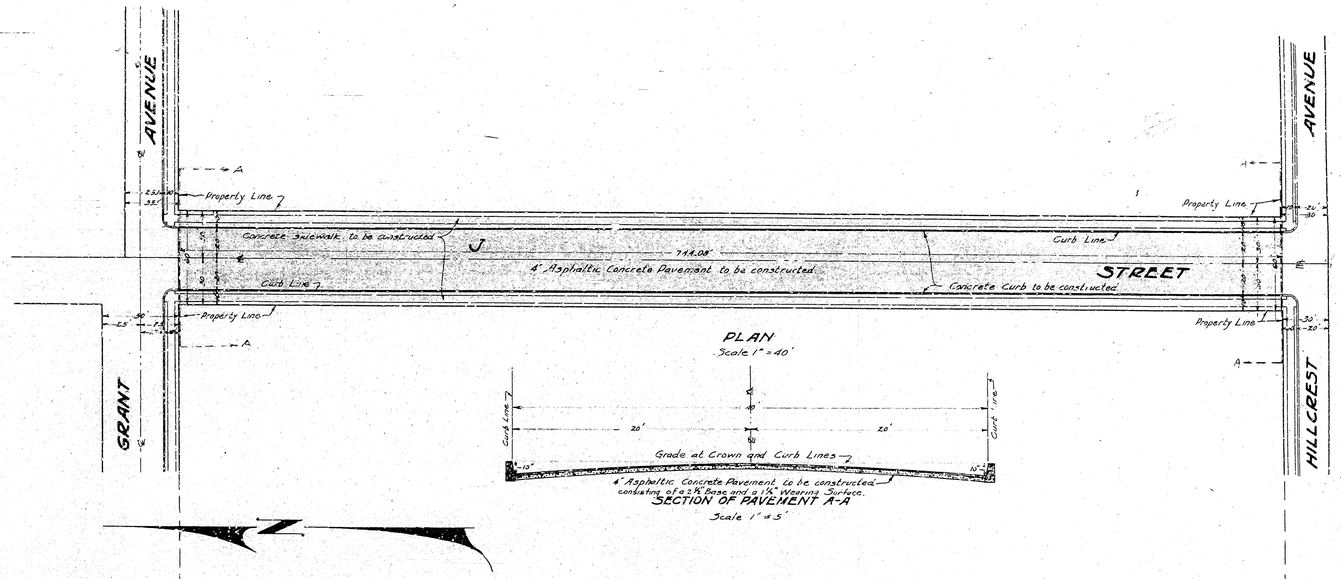

FILED
AUG 24 1925
City Engineer

PART No. 2
SHEET No. 3
PLAN No. 830
FOR
IMPROVEMENT
OF
MARYESS DRIVE & J STREET

See sheet No. 1 for legend

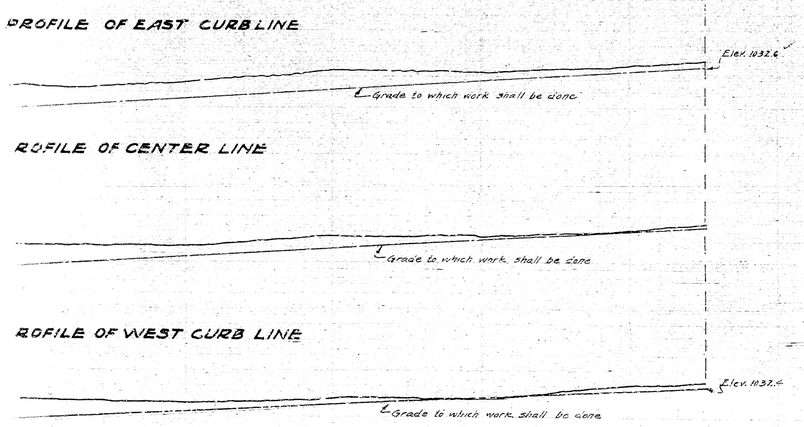

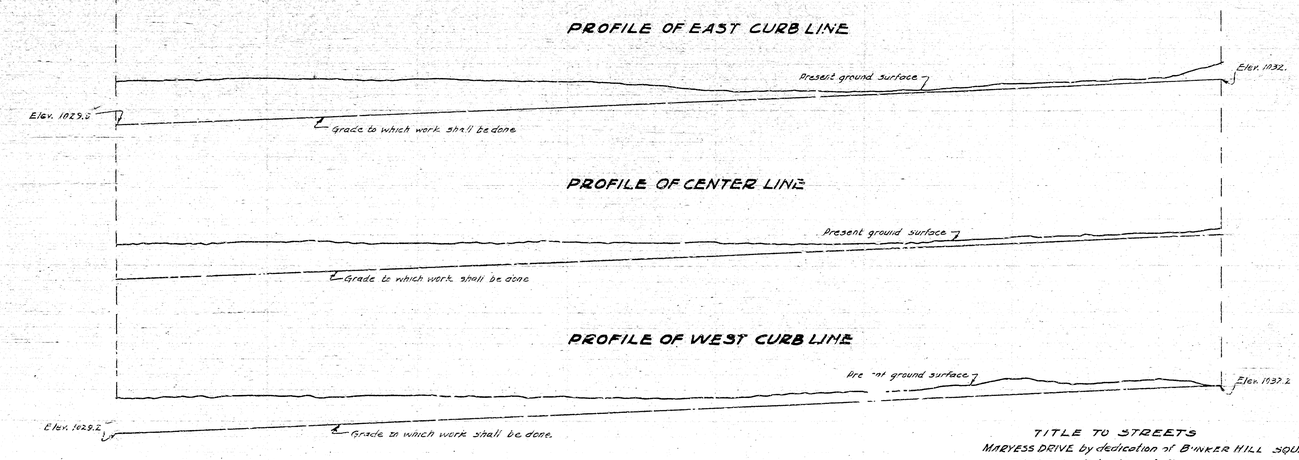

PROFILES
Black Lines show present ground surface
Red lines show grade to which work shall be done.
Scale { Horizontal 1" = 40'
Vertical 1" = 4'

Note:- All elevations shown in Red figures are in feet and are above a plane which is 1045.28 feet below the City Bench Mark as established by Ordinance No. 363 of the City of San Bernardino, California.

TITLE TO STREETS
MARYESS DRIVE by dedication of BUNKER HILL SQUARE No 2
J STREET by dedication of BUNKER HILL SQUARE No 2

GRADE
Grade of MARYESS DRIVE established 10-5-25 Ordinance No 1257
Grade of J STREET established 7/6/25 Ordinance No 1231